

MALDIVES LAND AND SURVEY AUTHORITY

MINISTRY OF HOUSING AND INFRASTRUCTURE

Office (PABX): +(960) 3004300, Fax: +(960) 3004254

Ameenee Magu, Maafannu, Male', 20392, Maldives.

Email: survey@housing.gov.mv

Web: www.surveyofmaldives.gov.mv



| | | | |
|--|-----------------|-------------------------|--------------|
| CONTROL POINT DETAILS | | Station Number | PSM 0133 |
| Coordinate Information | | | |
| Geodetic | | Grid | |
| WGS 84 | | UTM Zone 43 | |
| Lat: | N0° 13' 29.14" | E: | 292755.3360m |
| Long: | E73° 08' 16.30" | N: | 24856.1130m |
| Ellp Height: | -- | Orth Height: | 1.148m |
| Island Name: Gaafu. Dhaal. Fiyori | | Date: 06-08-2016 | |


Monument description & method of survey:

- Concrete casted in situ to a 1feet wide wooden frame, 1m in length, 1.5m s/s rod driven to ground as the centre with cross a mark.
- Monument labelled with s/s plate stating the point ID
- Casted and Finished to Existing Ground Level
- GNSS Static Survey post Processing.
- Vertical height corrected using tide prediction data

General site condition & access:

- Located at the North East end of BODU MAGU at the harbour. at the edge of pavement on the road.
- Easy to Access

Owner: Council

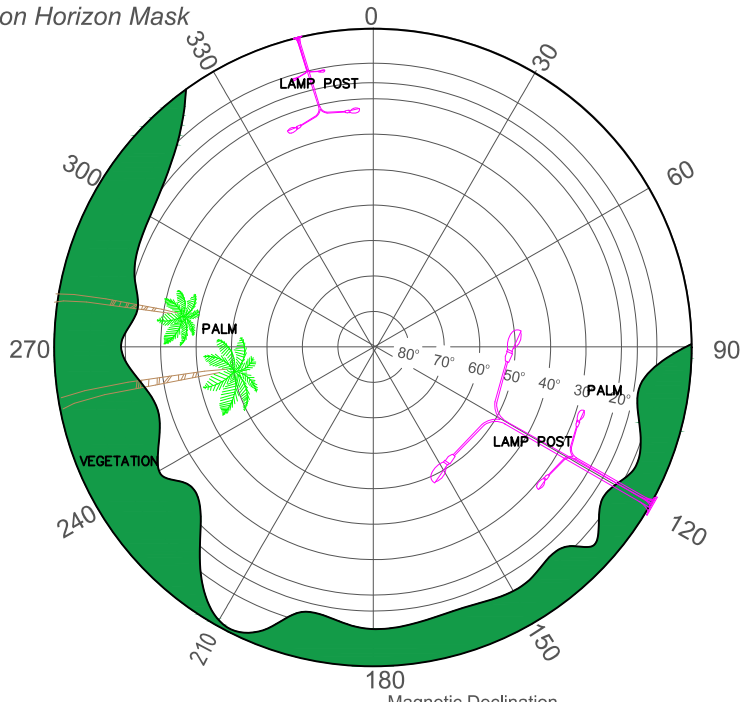


SITE INFORMATION

Station Number

P S M 0 1 3 3

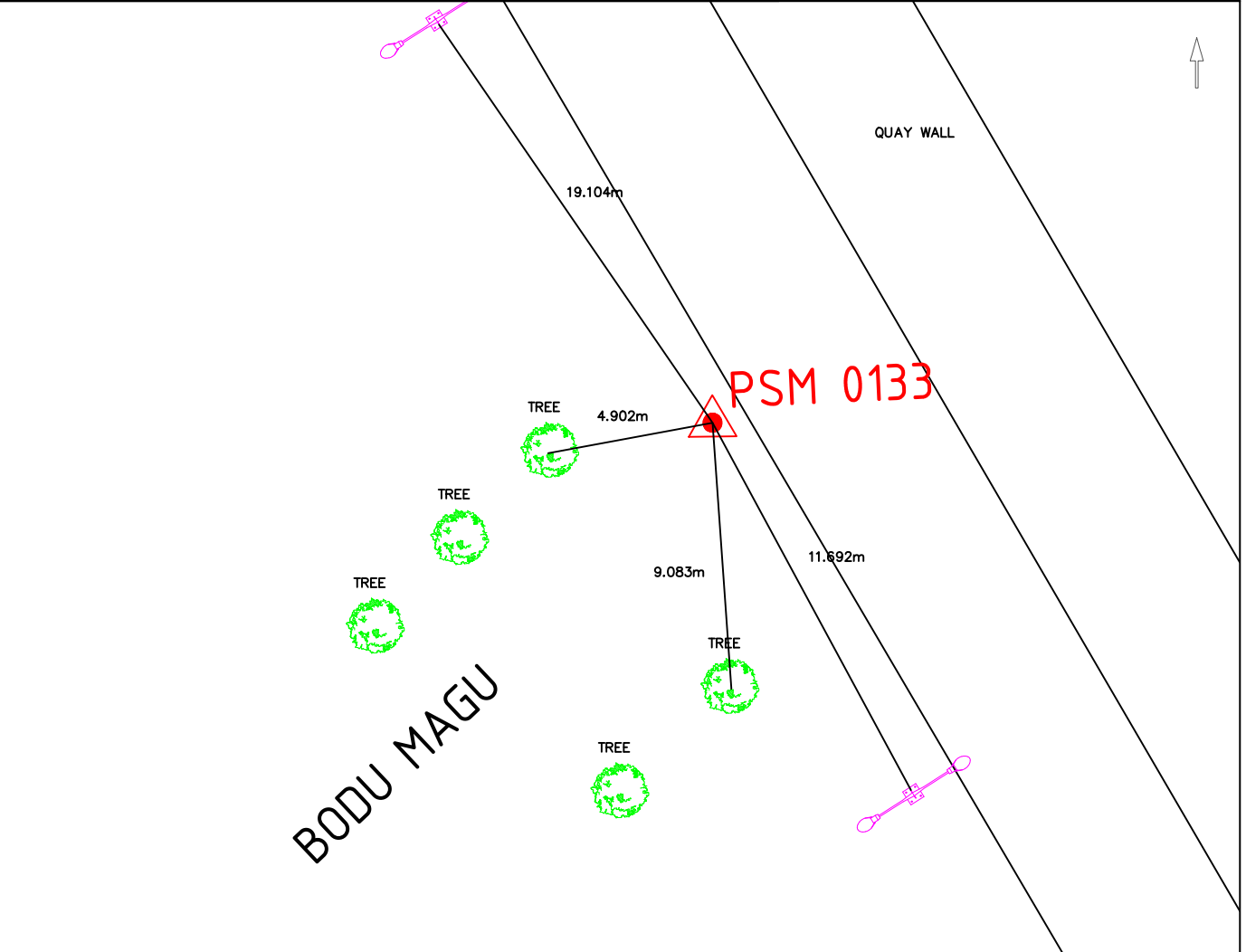
Station Horizon Mask



Height above Marker that horizon was mapped from 1.5 m

Magnetic Declination _____
 Declination applied to this figure?
 Yes No

Locality



Sketched by: SAEED

Scale: Not to scale

Date: 06-08-2016

MALDIVES LAND AND SURVEY AUTHORITY

MINISTRY OF HOUSING AND INFRASTRUCTURE

Office (PABX): +(960) 3004300, Fax: +(960) 3004254

Ameenee Magu, Maafannu, Male', 20392, Maldives.

Email: survey@housing.gov.mv

Web: www. surveyofmaldives.gov.mv



| | | | |
|--|-----------------|-------------------------|--------------|
| CONTROL POINT DETAILS | | Station Number | PSM 0134 |
| Coordinate Information | | | |
| Geodetic | | Grid | |
| WGS 84 | | UTM Zone 43 | |
| Lat: | N0° 13' 15.60" | E: | 292347.4530m |
| Long: | E73° 08' 03.11" | N: | 24440.0830m |
| Ellp Height: | -- | Orth Height: | 2.122m |
| Island Name: Gaafu. Dhaal. Fiyori | | Date: 06-08-2016 | |

Monument description & method of survey:

- Concrete casted in situ to a 1feet wide wooden frame,1m in length, 1.5m s/s rod driven to ground as the centre with cross a mark.
- Monument labelled with s/s plate stating the point ID
- Casted and Finished to Existing Ground Level
- GNSS Static Survey post Processing.
- Vertical height corrected using tide prediction data

General site condition & access:

- At the South West side of BODU MAGU.. on the end of the road that exits to beach
- Easy to Access

Owner: Council

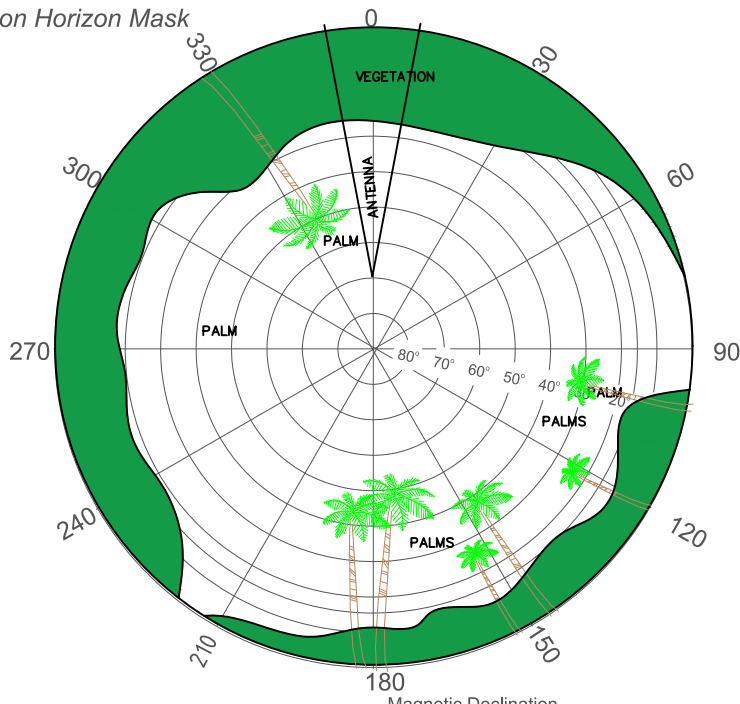


SITE INFORMATION

Station Number

P S M 0 1 3 4

Station Horizon Mask



Locality

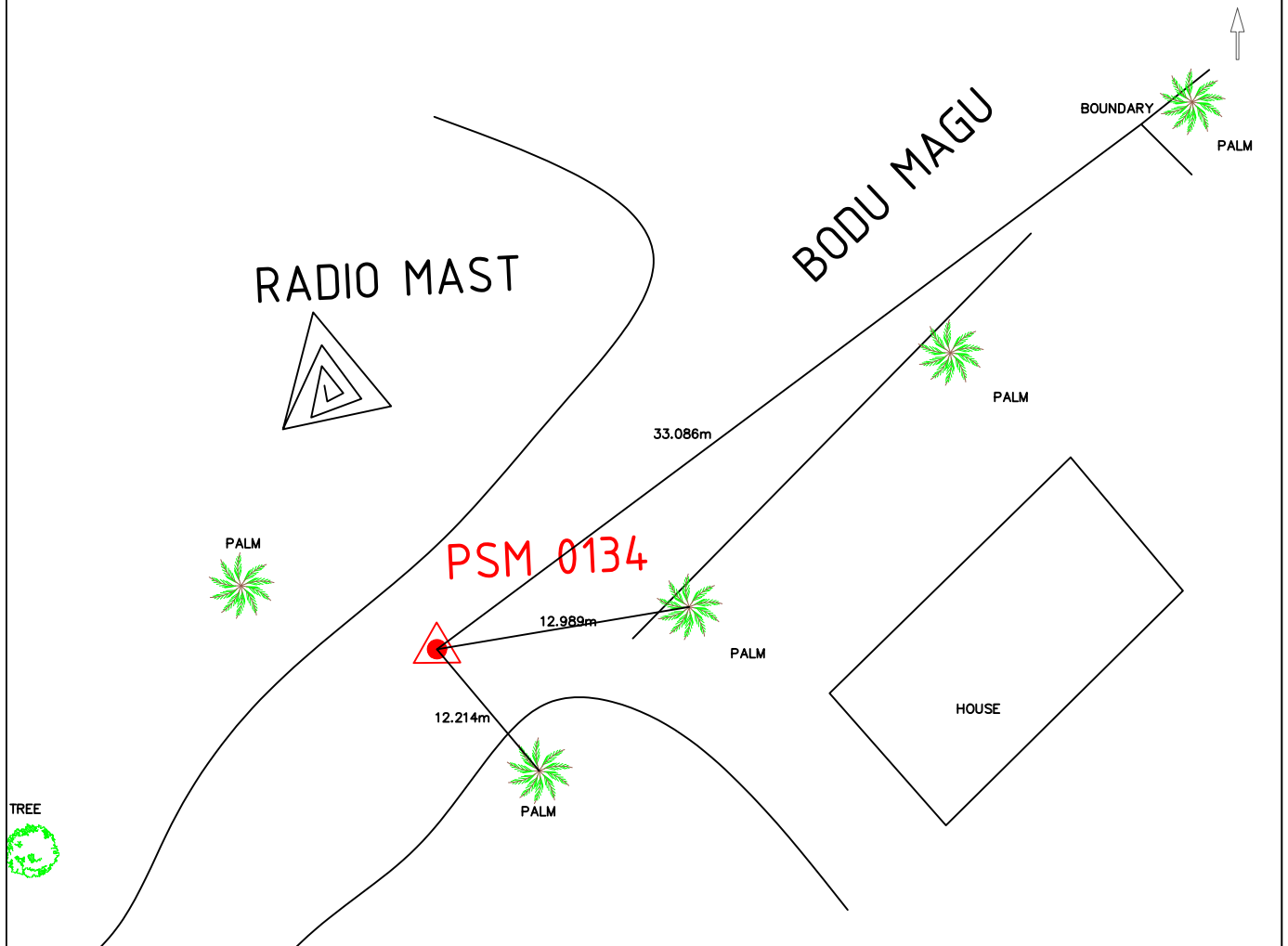


Height above Marker that horizon was mapped from 1.5 m

Magnetic Declination _____
 Declination applied to this figure?
 Yes No

RADIO MAST

BODU MAGU



Sketched by: SAEED

Scale: Not to scale

Date: 06-08-2016

MALDIVES LAND AND SURVEY AUTHORITY

MINISTRY OF HOUSING AND INFRASTRUCTURE

Office (PABX): +(960) 3004300, Fax: +(960) 3004254

Ameenee Magu, Maafannu, Male', 20392, Maldives.

Email: survey@housing.gov.mv

Web: www. surveyofmaldives.gov.mv



| | | | |
|--|-----------------|-------------------------|--------------|
| CONTROL POINT DETAILS | | Station Number | PSM 0135 |
| Coordinate Information | | | |
| Geodetic | | Grid | |
| WGS 84 | | UTM Zone 43 | |
| Lat: | N0° 13' 16.63" | E: | 292982.2830m |
| Long: | E73° 08' 23.64" | N: | 24471.8970m |
| Ellp Height: | -- | Orth Height: | 1.069m |
| Island Name: Gaafu. Dhaal. Fiyori | | Date: 06-08-2016 | |


Monument description & method of survey:

- Concrete casted in situ to a 1feet wide wooden frame,1m in length, 1.5m s/s rod driven to ground as the centre with cross a mark.
- Monument labelled with s/s plate stating the point ID
- Casted and Finished to Existing Ground Level
- GNSS Static Survey post Processing.
- Vertical height corrected using tide prediction data

General site condition & access:

- Located on old football ground on the side of the small path.
- Easy to Access

Owner: Council

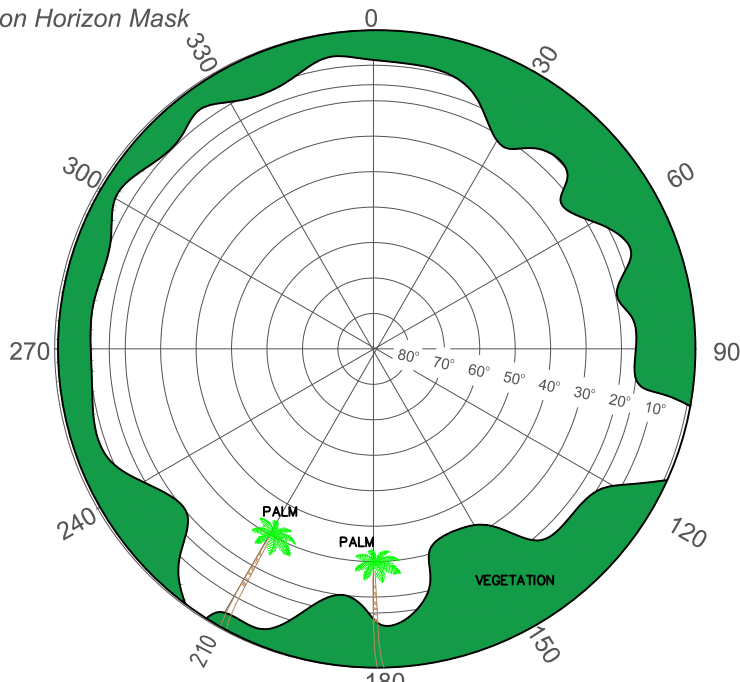


SITE INFORMATION

Station Number

P S M 0 1 3 5

Station Horizon Mask



Height above Marker that horizon was mapped from 1.5 m

Magnetic Declination _____
 Declination applied to this figure?
 Yes No



Locality



OLD FOOTBALL GROUND

PSM 0135

26.457

19.171m

29.567m

TREE

TREES & SHRUBS

TREE

TREES

BEACH

Sketched by: SAEED

Scale: Not to scale

Date: 06-08-2016